

A66 Northern Trans-Pennine Project

Scheme 03: Penrith to Temple Sowerby

TR010062

5.19 Rights of Way and Access Plans

(Rev 2)

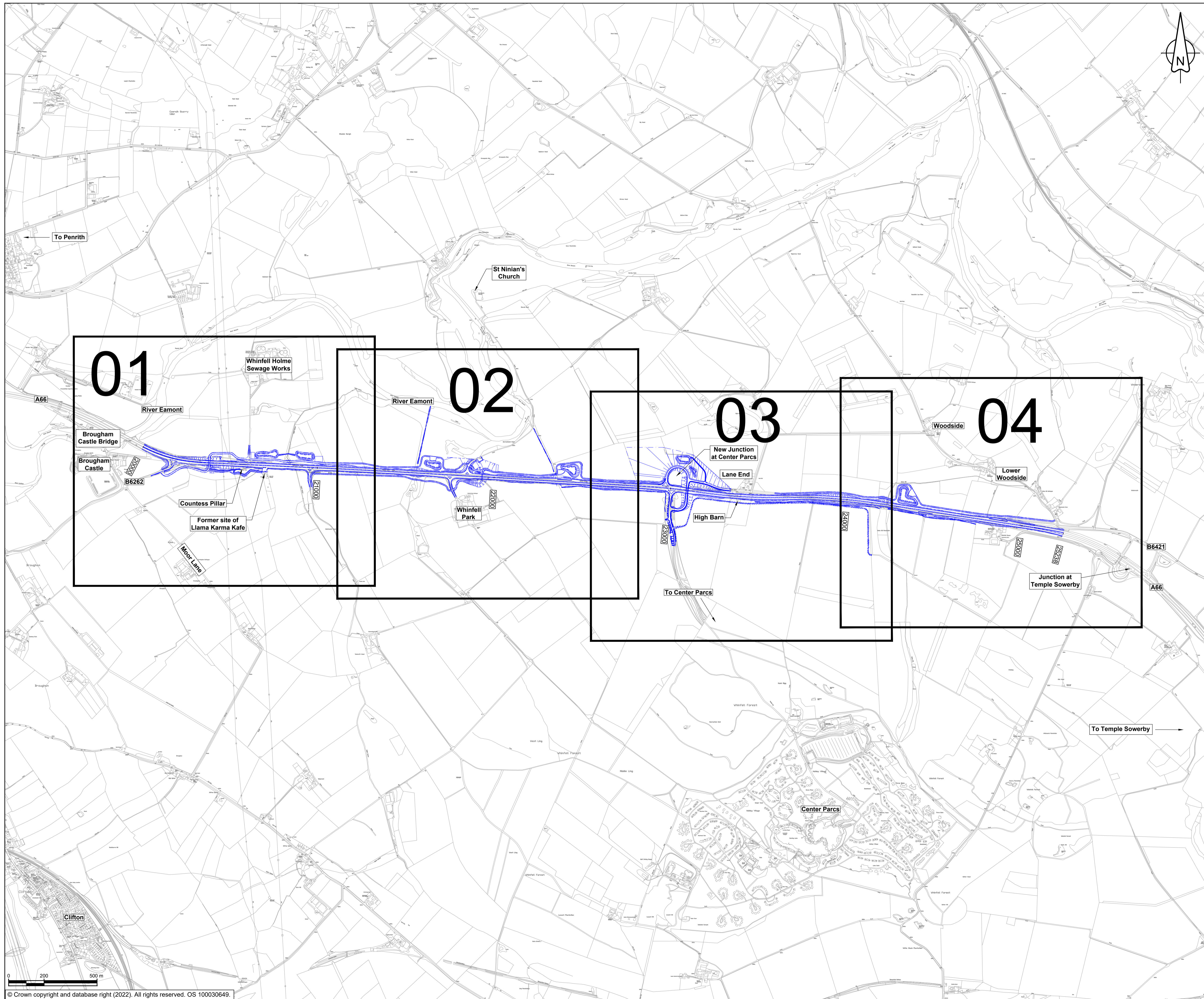
APFP Regulations 5(2)(k) and 5(2)(o)

Planning Act 2008

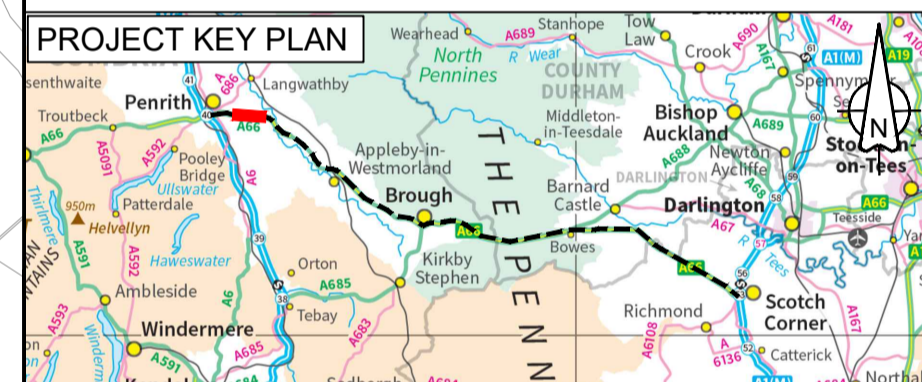
**Infrastructure Planning (Applications: Prescribed Forms and
Procedure) Regulations 2009**

Deadline 7

09 May 2023



- NOTES**
 1. ALL DIMENSIONS ARE IN METRES UNLESS NOTED OTHERWISE.
- KEY**
- THE SCHEME (SHOWN FOR ILLUSTRATIVE PURPOSES ONLY)
 - SHEET USED AS PART OF THIS DRAWING SERIES
 - CHAINAGE (MEASURED DISTANCE ALONG THE SCHEME LENGTH)



C02	DC-05 & DC-08 Changed design				
	FBLA	FBLA	ASCR	DKID	SBAG
	21/04/23	21/04/23	03/05/23	03/05/23	03/05/23
Revision	Revision details				
	Created	Checked	Reviewed	Approved	Authorised
	dd/mm/yy	dd/mm/yy	dd/mm/yy	dd/mm/yy	dd/mm/yy

Purpose: DCO APPLICATION

PINS Reference Number: TR010062/APP/5.19

Client: 3 Piccadilly Place, Manchester, M1 3BN



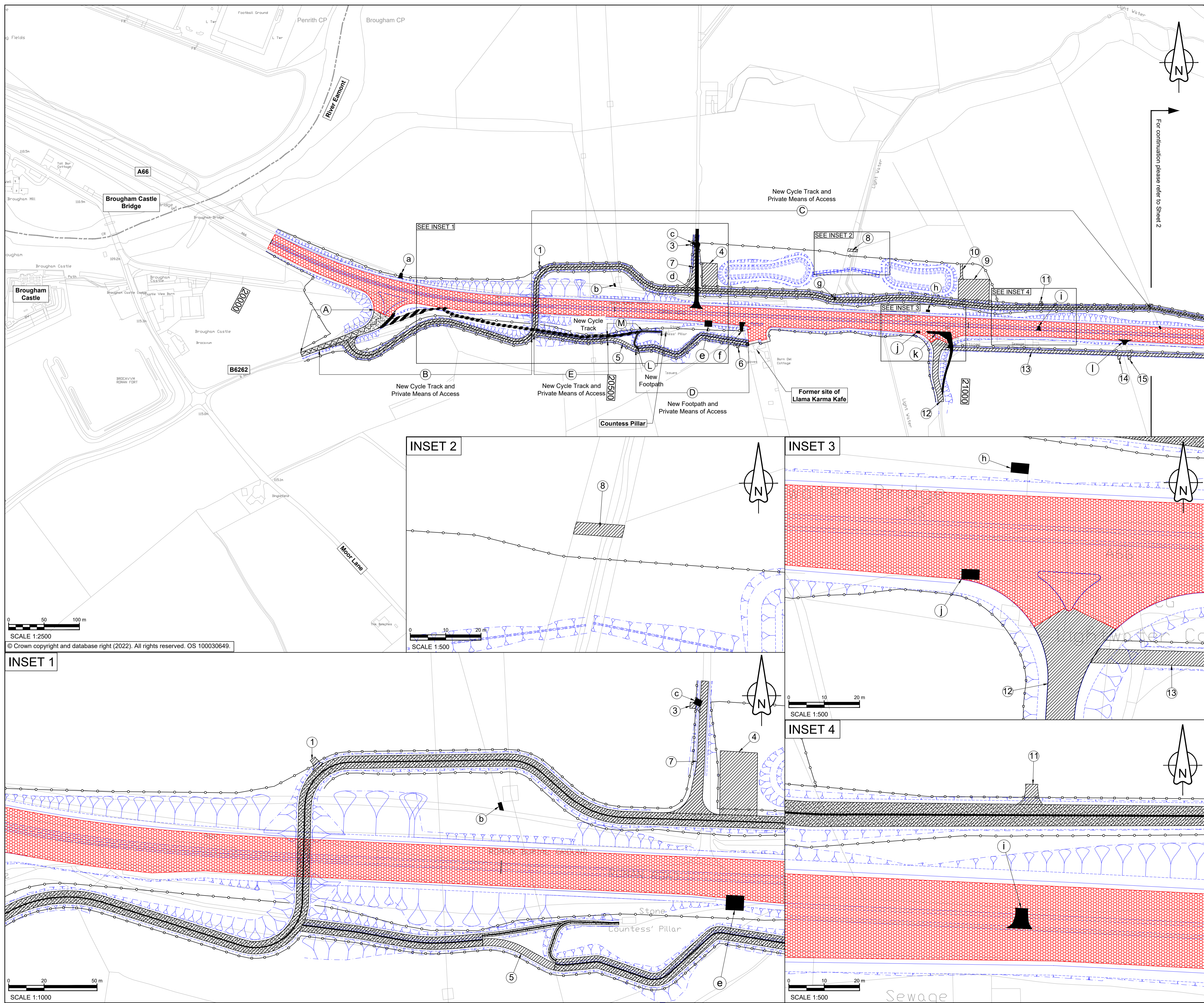
Project Name / Scheme Name: A66 Northern Trans-Pennine Project Scheme 03
 Penrith to Temple Sowerby

Drawing Title: Rights of Way and Access Plans Regulation 5(2)(k) & 5(2)(o) Key Plan

Project Ref. No.	Stage	Scale	@ A1
---	PCF3	1:10000	
		Dimensions	M

Drawing Number	Project	Originator	Volume
HE565627	- AMY	- HAC	-
S03	-DR-CH-	201400	
Location	Type	Role	Number

Suitability	Suitability Description	Revision
A	Approved for Stage Complete	C02



- ### NOTES
- ALL DIMENSIONS ARE IN METRES UNLESS NOTED OTHERWISE.
 - THESE PLANS ARE TO BE READ IN CONJUNCTION WITH THE SCHEDULE ENTITLED "PERMANENT STOPPING UP OF HIGHWAYS AND PRIVATE MEANS OF ACCESS" TO THE DEVELOPMENT CONSENT ORDER.
- ### KEY
- THE SCHEME (SHOWN FOR ILLUSTRATIVE PURPOSES ONLY)
 - EXISTING HIGHWAY TO BE STOPPED UP
 - NEW OR IMPROVED HIGHWAY - TRUNK ROAD
 - NEW PUBLIC RIGHT OF WAY AND NEW PRIVATE MEANS OF ACCESS
 - NEW PUBLIC RIGHT OF WAY
 - NEW PRIVATE MEANS OF ACCESS
 - NEW OR IMPROVED SIDE ROAD
 - PRIVATE MEANS OF ACCESS TO BE STOPPED UP
 - PROPOSED SIDE ROAD / NEW PUBLIC RIGHT OF WAY BOUNDARY
 - PROPOSED TRUNK ROAD BOUNDARY
 - EXISTING PUBLIC RIGHT OF WAY
 - PARISH BOUNDARY
 - PRIVATE MEANS OF ACCESS TO BE STOPPED UP REFERENCE LABEL
 - NEW PRIVATE MEANS OF ACCESS REFERENCE LABEL
 - NEW PUBLIC RIGHT OF WAY AND SIDE ROADS REFERENCE LABEL
 - NEW WALKING AND/OR CYCLING AND/OR HORSE RIDING PROVISION (AS SPECIFIED ON PLAN AND IN SCHEDULE)
 - CHAINAGE (MEASURED DISTANCE ALONG THE SCHEME LENGTH)



DC-05 Changed design					
C02	FBLA	FBLA	ASCR	DKID	SBAG
	21/04/23	21/04/23	03/05/23	03/05/23	03/05/23

Revision details					
Revision	Created	Checked	Reviewed	Approved	Authorised
	dd/mm/yy	dd/mm/yy	dd/mm/yy	dd/mm/yy	dd/mm/yy

Purpose: DCO APPLICATION

PINS Reference Number: TR010062/APP/5.19

Client: 3 Piccadilly Place, Manchester, M1 3BN

Project Name / Scheme Name: A66 Northern Trans-Pennine Project Scheme 03 Penrith to Temple Sowerby

Drawing Title: Rights of Way and Access Plans Regulation 5(2)(k) & 5(2)(o) Sheet 1 of 4

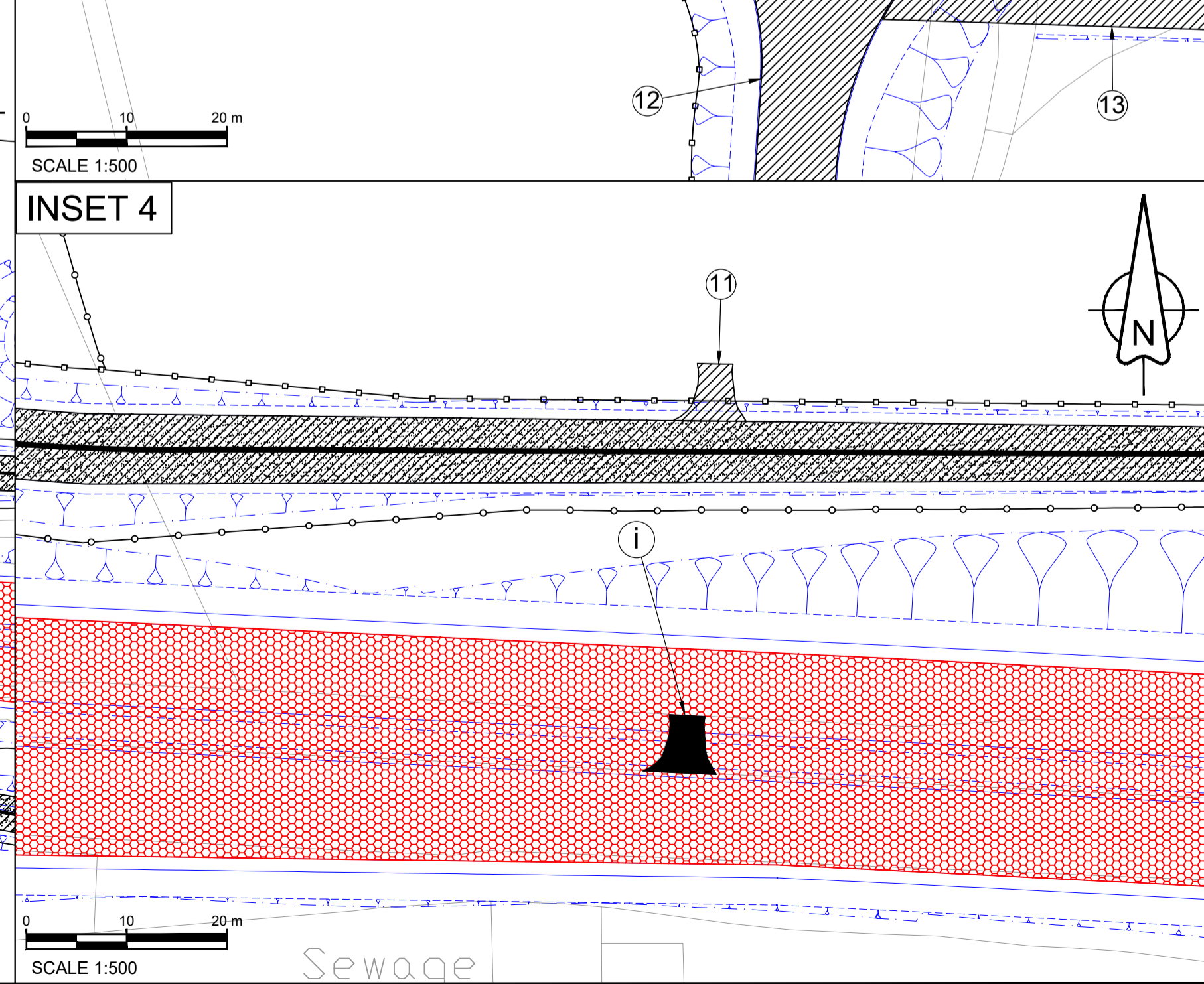
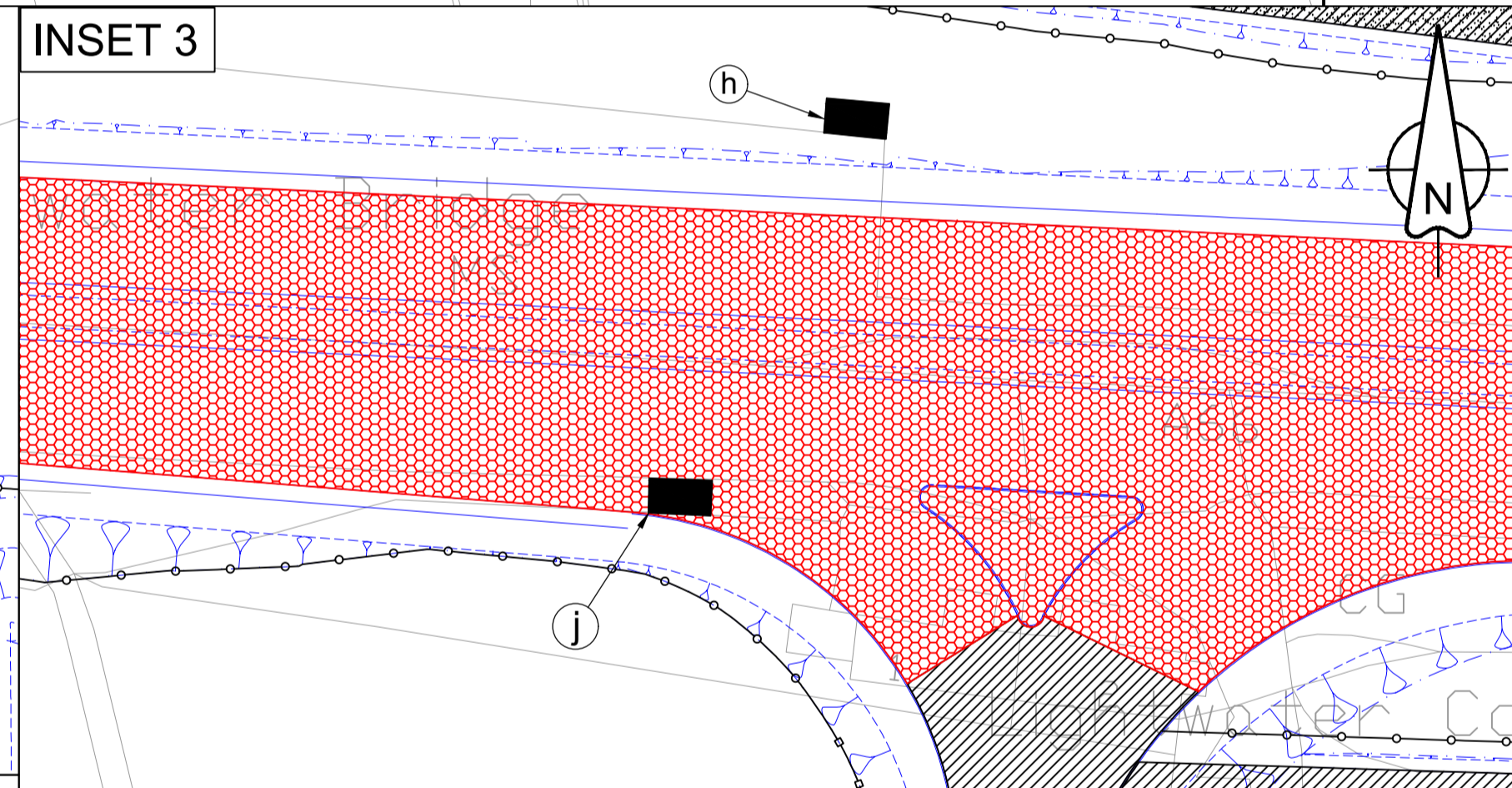
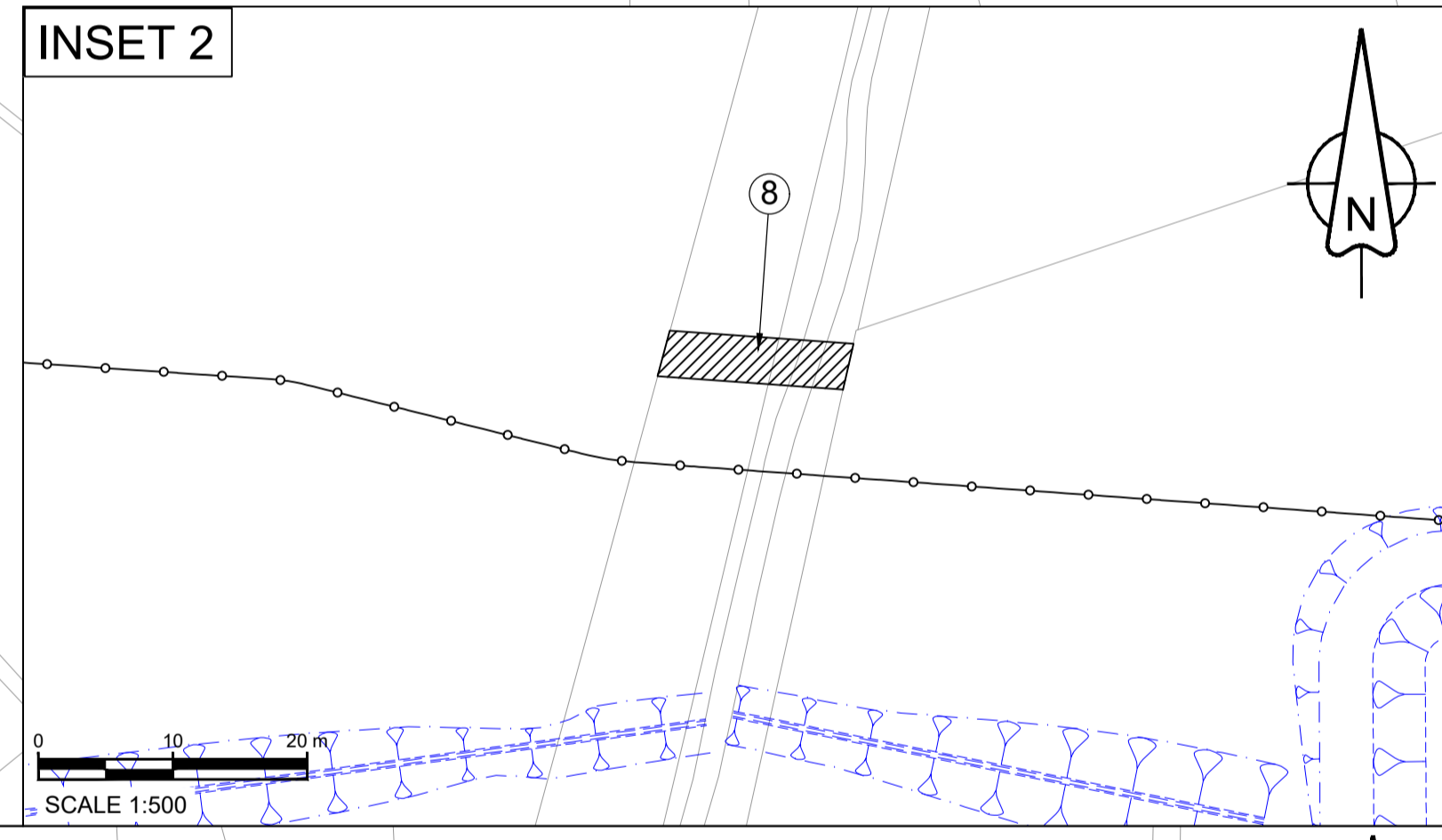
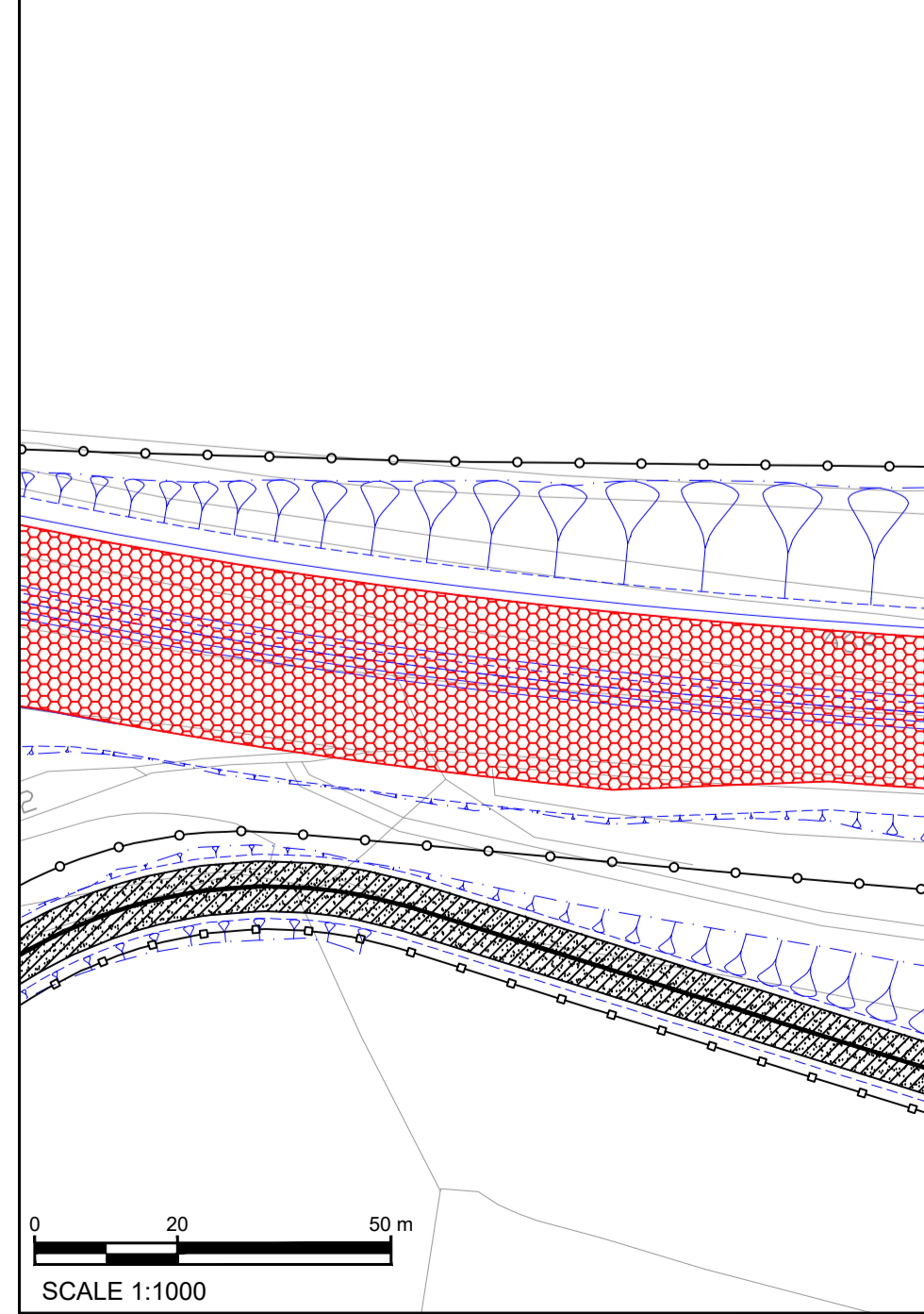
Project Ref. No. ---	Stage PCF3	Scale: As Shown @ A1
		Dimensions: N/A

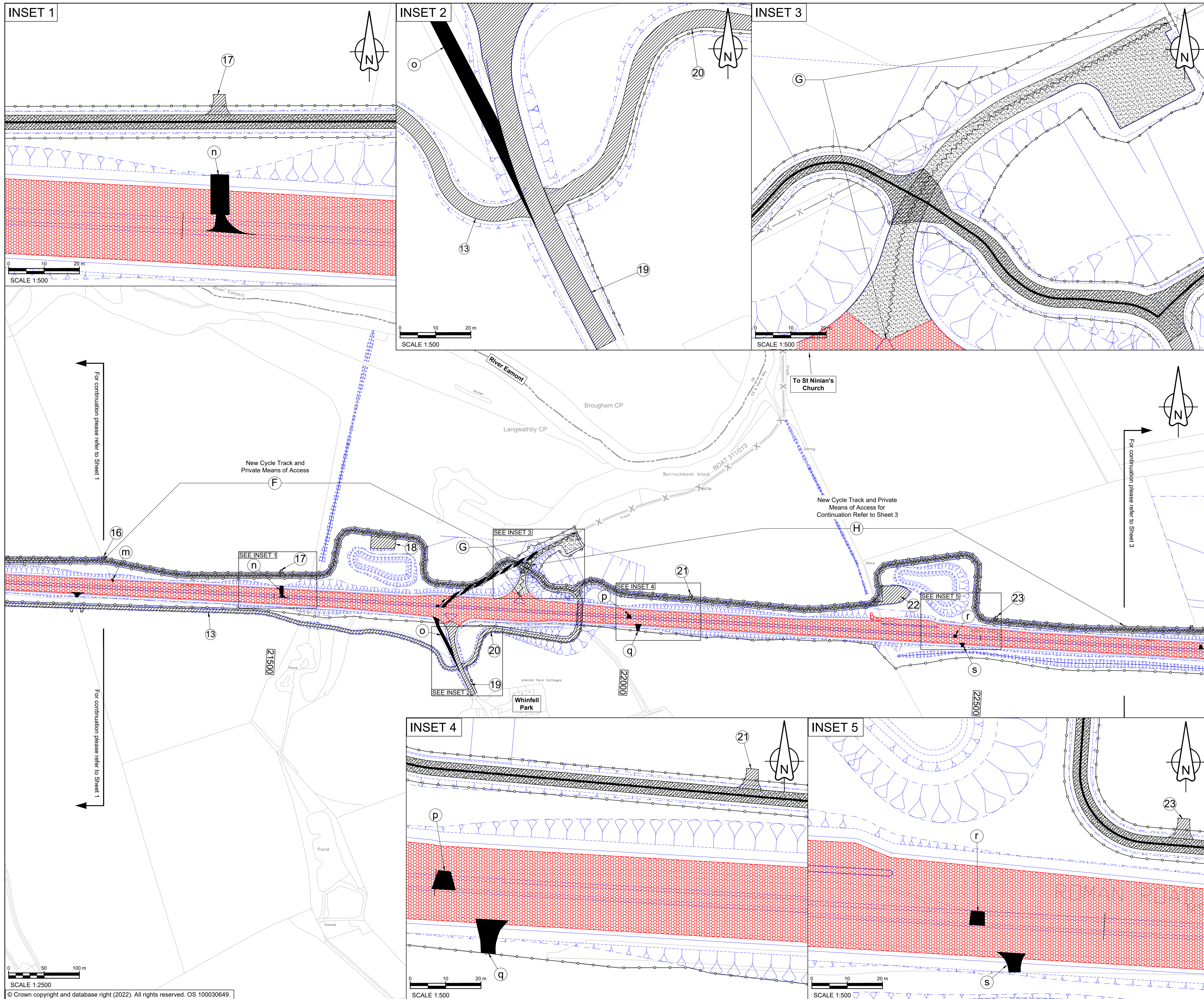
Drawing Number	Project	Originator	Volume
HE565627 - AMY - HAC -			
S03	-DR-CH-	201401	
Location	Type	Role	Number

Suitability	Suitability Description	Revision
A	Approved for Stage Complete	C02

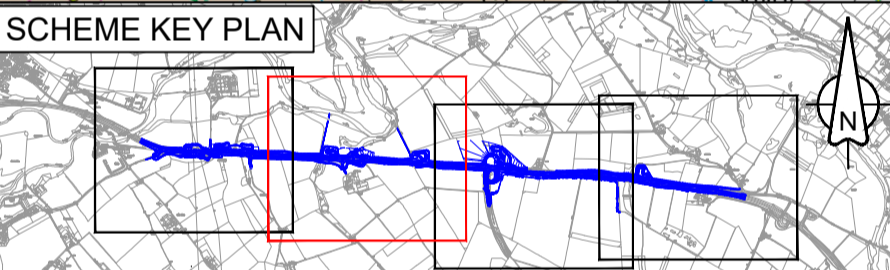
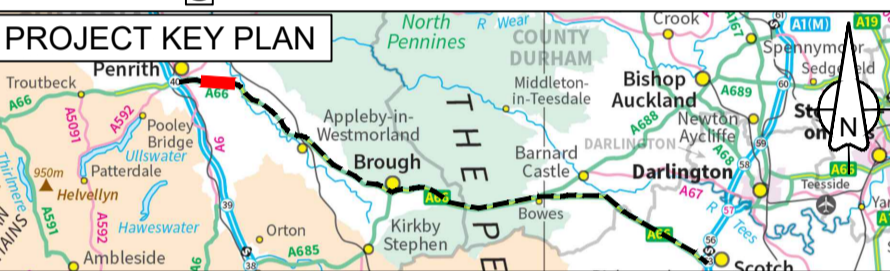
SCALE 1:2500
© Crown copyright and database right (2022). All rights reserved. OS 100030649.

INSET 1





- ### NOTES
- ALL DIMENSIONS ARE IN METRES UNLESS NOTED OTHERWISE.
 - THESE PLANS ARE TO BE READ IN CONJUNCTION WITH THE SCHEDULE ENTITLED "PERMANENT STOPPING UP OF HIGHWAYS AND PRIVATE MEANS OF ACCESS" TO THE DEVELOPMENT CONSENT ORDER.
- ### KEY
- THE SCHEME (SHOWN FOR ILLUSTRATIVE PURPOSES ONLY)
 - EXISTING HIGHWAY TO BE STOPPED UP
 - NEW OR IMPROVED HIGHWAY - TRUNK ROAD
 - NEW PUBLIC RIGHT OF WAY AND NEW PRIVATE MEANS OF ACCESS
 - NEW PUBLIC RIGHT OF WAY
 - NEW PRIVATE MEANS OF ACCESS
 - NEW OR IMPROVED SIDE ROAD
 - PRIVATE MEANS OF ACCESS TO BE STOPPED UP
 - PROPOSED SIDE ROAD / NEW PUBLIC RIGHT OF WAY BOUNDARY
 - PROPOSED TRUNK ROAD BOUNDARY
 - EXISTING PUBLIC RIGHT OF WAY
 - PARISH BOUNDARY
 - PRIVATE MEANS OF ACCESS TO BE STOPPED UP REFERENCE LABEL
 - NEW PRIVATE MEANS OF ACCESS REFERENCE LABEL
 - NEW PUBLIC RIGHT OF WAY AND SIDE ROADS REFERENCE LABEL
 - NEW WALKING AND/OR CYCLING AND/OR HORSE RIDING PROVISION (AS SPECIFIED ON PLAN AND IN SCHEDULE)
 - CHAINAGE (MEASURED DISTANCE ALONG THE SCHEME LENGTH)



C02	DC-05 & DC-08 Changed design				
	FBLA	FBLA	ASCR	DKID	SBAG
	21/04/23	21/04/23	03/05/23	03/05/23	03/05/23
Revision	Revision details				
	Created	Checked	Reviewed	Approved	Authorised
	dd/mm/yy	dd/mm/yy	dd/mm/yy	dd/mm/yy	dd/mm/yy

Purpose: DCO APPLICATION

PINS Reference Number: TR010062/APP/5.19

Client: 3 Piccadilly Place, Manchester, M1 3BN

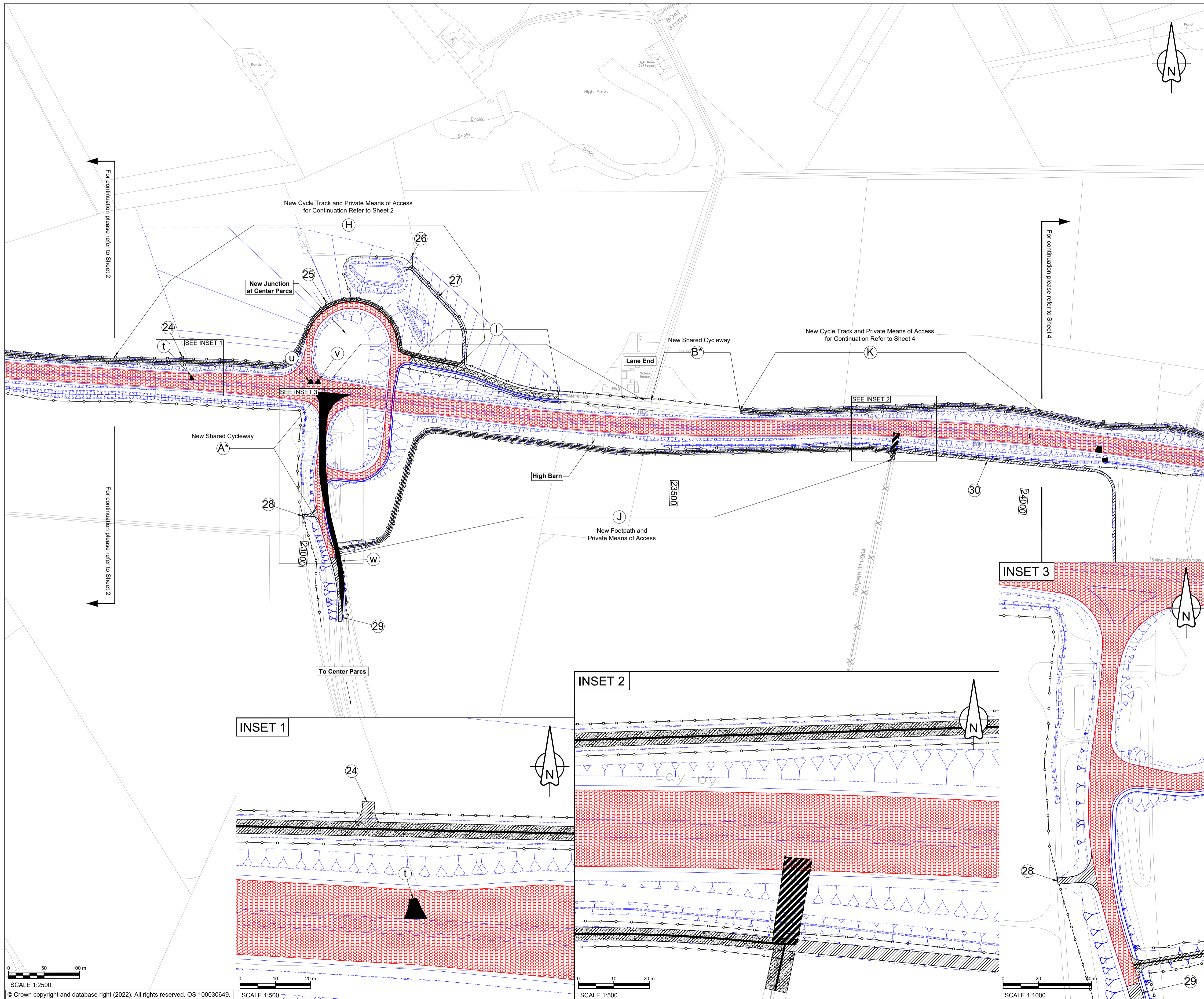
Project Name / Scheme Name: A66 Northern Trans-Pennine Project Scheme 03
 Penrith to Temple Sowerby

Drawing Title: Rights of Way and Access Plans
 Regulation 5(2)(k) & 5(2)(o)
 Sheet 2 of 4

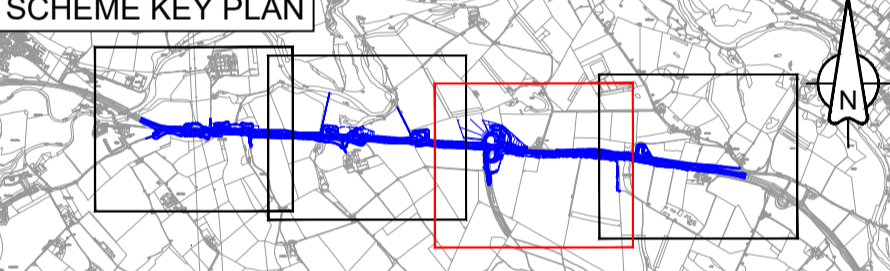
Project Ref. No.	Stage	Scale	@ A1
---	PCF3	As Shown	
		Dimensions	M

Drawing Number	Project	Originator	Volume
HE565627	- AMY	- HAC	-
S03	-DR-CH-	201402	
Location	Type	Role	Number

Suitability	Suitability Description	Revision
A	Approved for Stage Complete	C02



- ### NOTES
- ALL DIMENSIONS ARE IN METRES UNLESS NOTED OTHERWISE.
 - THESE PLANS ARE TO BE READ IN CONJUNCTION WITH THE SCHEDULE ENTITLED "PERMANENT STOPPING UP OF HIGHWAYS AND PRIVATE MEANS OF ACCESS" TO THE DEVELOPMENT CONSENT ORDER.
- ### KEY
- THE SCHEME (SHOWN FOR ILLUSTRATIVE PURPOSES ONLY)
 - EXISTING HIGHWAY TO BE STOPPED UP
 - NEW OR IMPROVED HIGHWAY - TRUNK ROAD
 - NEW PUBLIC RIGHT OF WAY AND NEW PRIVATE MEANS OF ACCESS
 - NEW PUBLIC RIGHT OF WAY
 - NEW PRIVATE MEANS OF ACCESS
 - NEW OR IMPROVED SIDE ROAD
 - PRIVATE MEANS OF ACCESS TO BE STOPPED UP
 - PROPOSED SIDE ROAD / NEW PUBLIC RIGHT OF WAY BOUNDARY
 - PROPOSED TRUNK ROAD BOUNDARY
 - EXISTING PUBLIC RIGHT OF WAY
 - PARISH BOUNDARY
 - PRIVATE MEANS OF ACCESS TO BE STOPPED UP REFERENCE LABEL
 - NEW PRIVATE MEANS OF ACCESS REFERENCE LABEL
 - NEW PUBLIC RIGHT OF WAY AND SIDE ROADS REFERENCE LABEL
 - NEW WALKING AND/OR CYCLING AND/OR HORSE RIDING PROVISION (AS SPECIFIED ON PLAN AND IN SCHEDULE)
 - CHAINAGE (MEASURED DISTANCE ALONG THE SCHEME LENGTH)



DC-08 Changed design					
C02	FBLA	FBLA	ASCR	DKID	SBAG
	21/04/23	21/04/23	03/05/23	03/05/23	03/05/23
Revision details					
Revision	Created	Checked	Reviewed	Approved	Authorised
	dd/mm/yy	dd/mm/yy	dd/mm/yy	dd/mm/yy	dd/mm/yy

Purpose: DCO APPLICATION

PINS Reference Number: TR010062/APP/5.19

Client: 3 Piccadilly Place, Manchester, M1 3BN



Project Name / Scheme Name: A66 Northern Trans-Pennine Project Scheme 03
Penrith to Temple Sowerby

Drawing Title: Rights of Way and Access Plans Regulation 5(2)(k) & 5(2)(o) Sheet 3 of 4

Project Ref. No. ---	Stage PCF3	Scale: As Shown @ A1
		Dimensions: M

Drawing Number	Project	Originator	Volume
HE565627 - AMY - HAC -			
S03	-DR-CH- 201403		
Location	Type	Role	Number

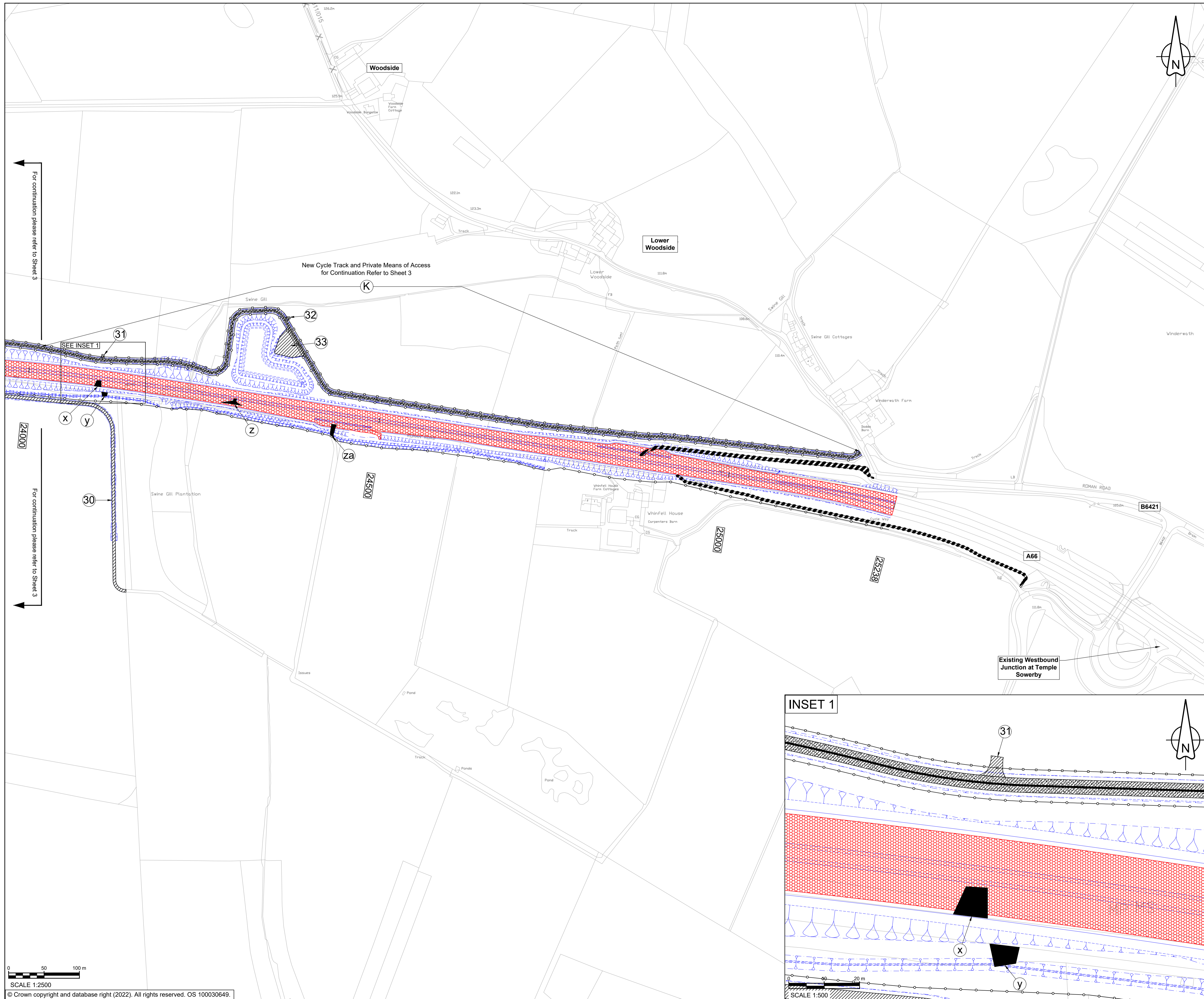
Suitability	Suitability Description	Revision
A	Approved for Stage Complete	C02

SCALE 1:2500
© Crown copyright and database right (2022). All rights reserved. OS 100030649.

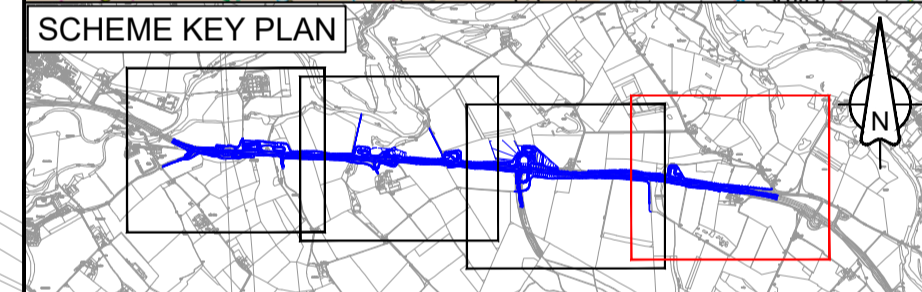
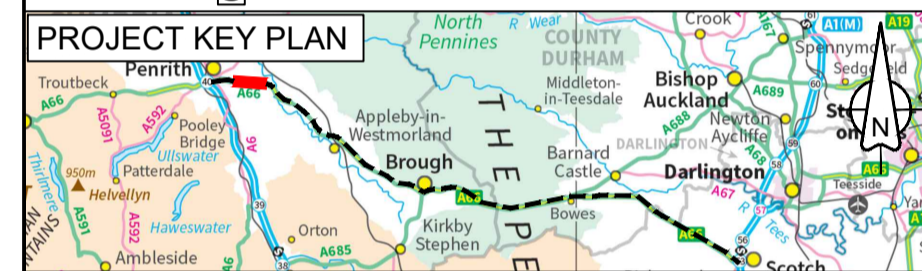
SCALE 1:500

SCALE 1:500

SCALE 1:1000



- ### NOTES
- ALL DIMENSIONS ARE IN METRES UNLESS NOTED OTHERWISE.
 - THESE PLANS ARE TO BE READ IN CONJUNCTION WITH THE SCHEDULE ENTITLED "PERMANENT STOPPING UP OF HIGHWAYS AND PRIVATE MEANS OF ACCESS" TO THE DEVELOPMENT CONSENT ORDER.
- ### KEY
- THE SCHEME (SHOWN FOR ILLUSTRATIVE PURPOSES ONLY)
 - EXISTING HIGHWAY TO BE STOPPED UP
 - NEW OR IMPROVED HIGHWAY - TRUNK ROAD
 - NEW PUBLIC RIGHT OF WAY AND NEW PRIVATE MEANS OF ACCESS
 - NEW PUBLIC RIGHT OF WAY
 - NEW PRIVATE MEANS OF ACCESS
 - NEW OR IMPROVED SIDE ROAD
 - PRIVATE MEANS OF ACCESS TO BE STOPPED UP
 - PROPOSED SIDE ROAD / NEW PUBLIC RIGHT OF WAY BOUNDARY
 - PROPOSED TRUNK ROAD BOUNDARY
 - EXISTING PUBLIC RIGHT OF WAY
 - PARISH BOUNDARY
 - PRIVATE MEANS OF ACCESS TO BE STOPPED UP REFERENCE LABEL
 - NEW PRIVATE MEANS OF ACCESS REFERENCE LABEL
 - NEW PUBLIC RIGHT OF WAY AND SIDE ROADS REFERENCE LABEL
 - NEW WALKING AND/OR CYCLING AND/OR HORSE RIDING PROVISION (AS SPECIFIED ON PLAN AND IN SCHEDULE)
 - CHAINAGE (MEASURED DISTANCE ALONG THE SCHEME LENGTH)



For DCO Submission					
C01	ESWA	FBLA	ASCR	DKID	SBAG
	11/05/22	11/05/22	11/05/22	11/05/22	11/05/22

Revision details					
Revision	Created	Checked	Reviewed	Approved	Authorised
	dd/mm/yy	dd/mm/yy	dd/mm/yy	dd/mm/yy	dd/mm/yy

Purpose: DCO APPLICATION

PINS Reference Number: TR010062/APP/5.19

Client: 3 Piccadilly Place, Manchester, M1 3BN

Project Name / Scheme Name: A66 Northern Trans-Pennine Project Scheme 03
 Penrith to Temple Sowerby

Drawing Title: Rights of Way and Access Plans Regulation 5(2)(k) & 5(2)(o) Sheet 4 of 4

Project Ref. No. ---	Stage PCF3	Scale: As Shown @ A1
		Dimensions: M

Drawing Number	Project	Originator	Volume
HE565627 - AMY - HAC -			
S03	-DR-CH-	201404	
Location	Type	Role	Number

Suitability	Suitability Description	Revision
A	Approved for Stage Complete	C01

